ZAŁĄCZNIK DO OPISU TECHNICZNEGO

1

2.

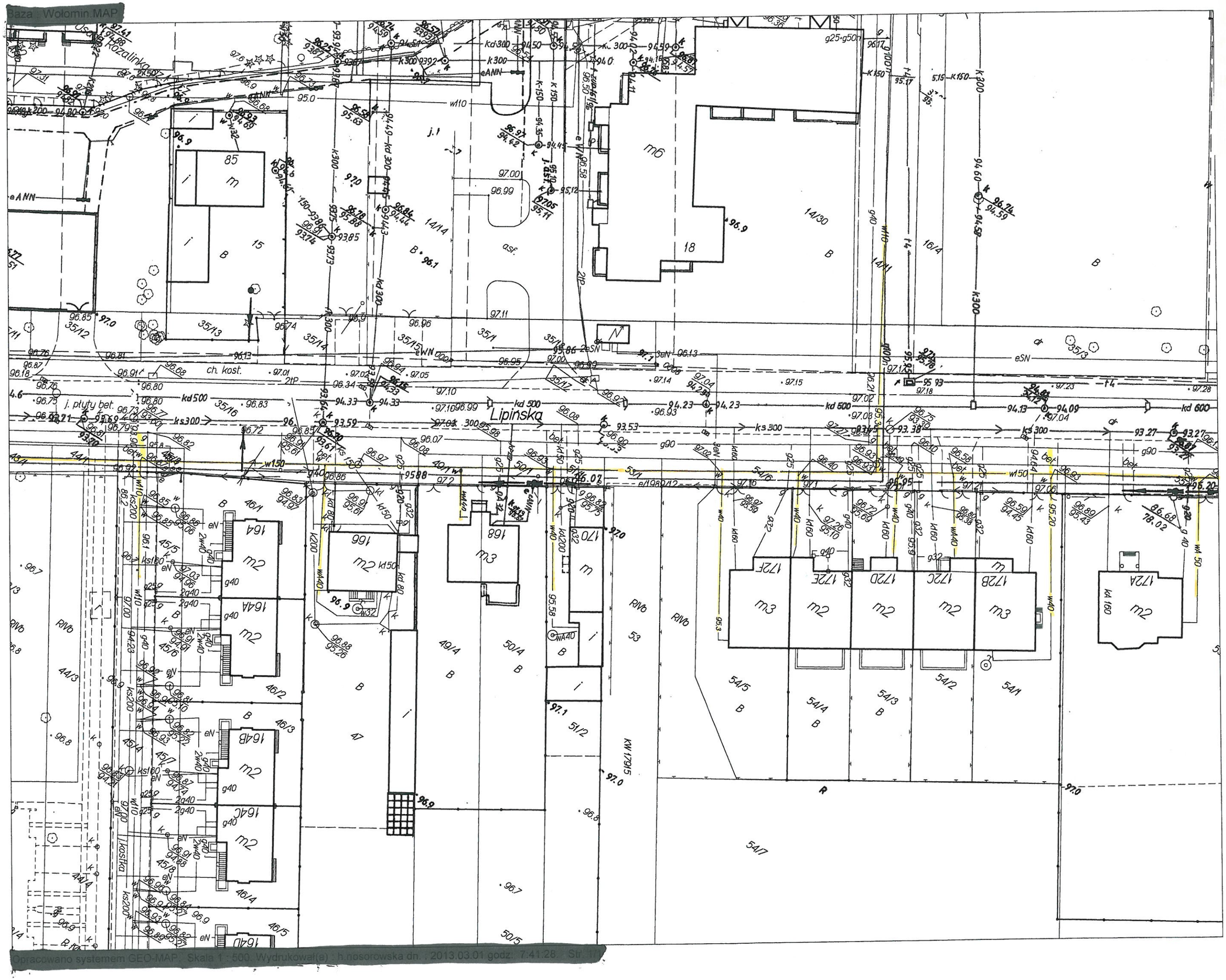
Baza : Wołomin MAP
Różalinka
Lipińska
m6
14/30
18
85
m
15
B
14/14
asf.
16/4
35/13
35/12
35/14
35/15
35/1
35/17
35/16
ch. kost.
j. płyty bet.
kd 500
ks 300
kd 600
g90
w150
w110
eANN
eSN
eWN
eN
RIVb
44/1
44/3
45/1
45/5
45/6
45/7
45/8
46/1
46/2
46/3
46/4
46/5
16A
16B
16C
16D
16a
16b
16A
16B
16C
m2
m3
47
49/4
50/4
50/5
51/2
53
54/1
54/2
54/3
54/4
54/5
54/7
17/2A
17/2B
17/2C
17/2D
17/2E
17/2F
KW 17915
R
Opracowano systemem GEO-MAP, Skala 1 : 500. Wydrukował(a) : h.nosorowska dn. : 2013.03.01 godz: 7:41:28 Str. 1/1

3.

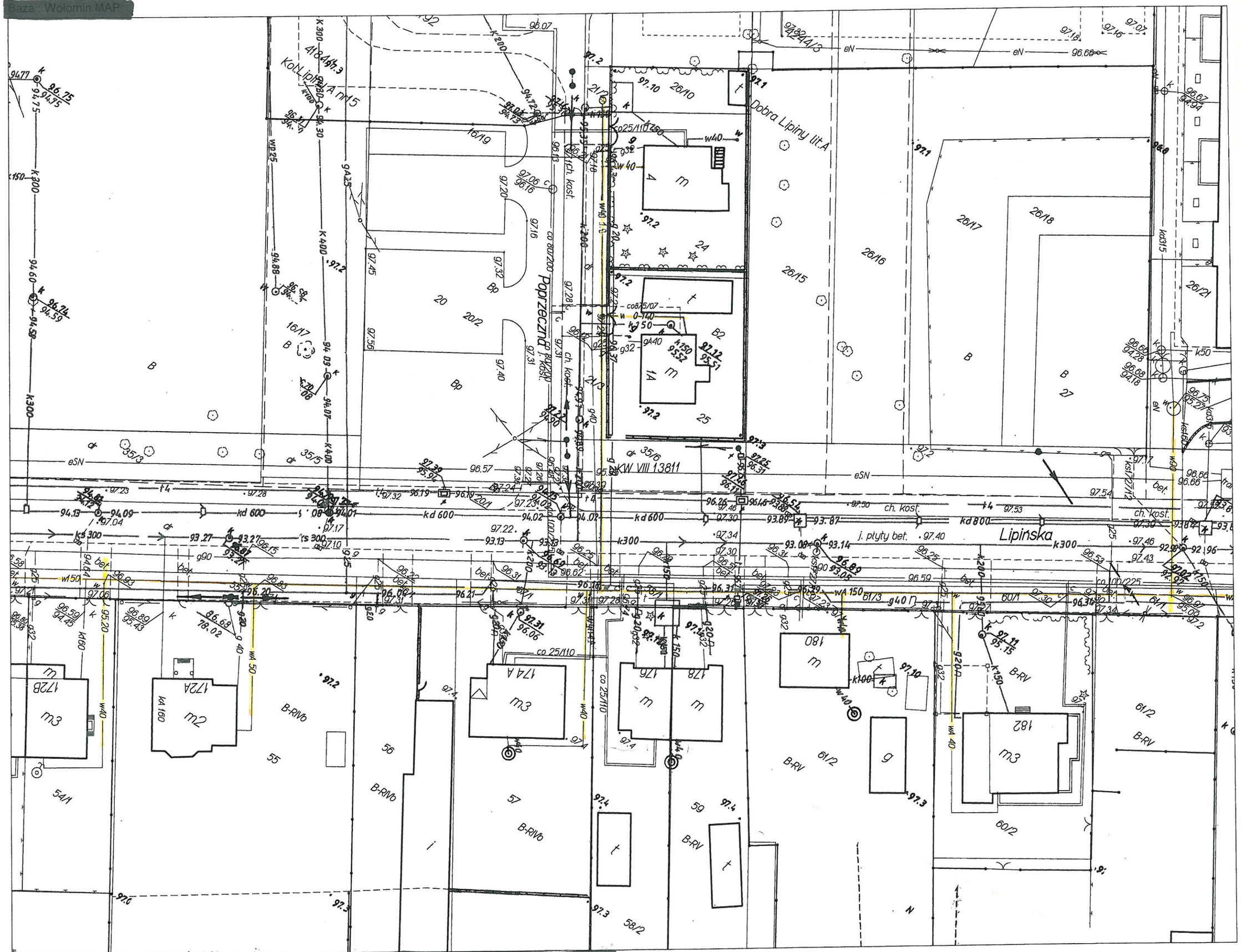
Baza : Wołomin.MAP
Kol. Lipiny A nr 15
Dobra Lipiny lit. A
Poprzeczna
Lipińska
KW VIII 13811
26/10
26/15
26/16
26/17
26/18
26/21
16/19
20
20/2
16/17
24
25
B
B2
Bp
27
35/3
35/5
35/6
20/1
21/3
61/2
60/1
60/2
61/3
54/1
55
56
57
58/2
59
172A
172B
174A
176
178
180
182
B-RIVb
B-RV
ch. kost.
j. płyty bet.
eN
eSN
kd 600
kd 800
k300
k400
k200
k150
k100
k50
kd315
co 25/110
co 80/200
co 100/225
co 75/07
w40
w150
w250
g32
g40
gA40
wA 150
wA 40
bet.

Baza : Wołomin.MAP

4.

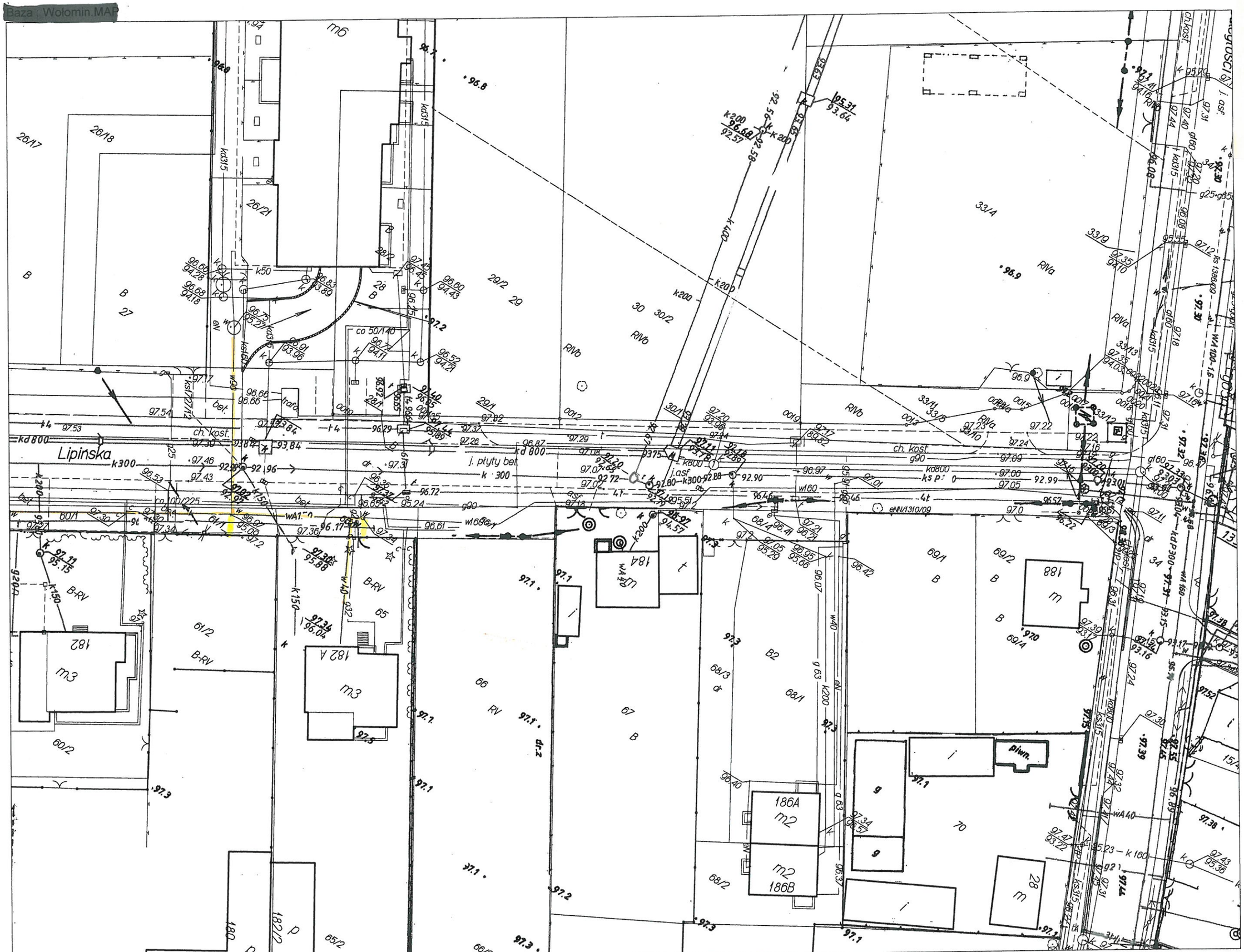

Opracowano systemem GEO-MAP. Skala 1 : 500. Wydrukował(a) : h.nosorowska dn. : 2013.03.01 godz. 7:44:43 Str. 1/1